

Scaled data based on original data using  
LM-79-08 Approved Method: Electrical and Photometric Measurements of Solid-  
State Lighting Products

Test Report Prepared for  
Cooper Lighting Solutions  
(formerly Eaton)

Brand: McGRAW-EDISON

Report Number: P949392

Luminaire Tested: **GALN-SB4A-930-U-SL2-HSS**

Issue Date: 1/21/2025

**Test Information**

Test Method: LM-79-08  
Report Number: P949392  
TEST IS SCALED FROM IESNA LM-79-08 TEST DATA (G2-2411-289-11)  
Test Lab: INNOVATION CENTER  
Issue Date: 1/21/2025  
Manufacturer: COOPER LIGHTING SOLUTIONS (FORMERLY EATON)  
Product Line: McGRAW-EDISON  
Catalog Number: GALN-SB4A-930-U-SL2-HSS  
Description: GALLEON AREA AND ROADWAY HIGH DENSITY LED LUMINAIRE  
(4) 90 CRI, 3000K, 350mA LIGHTSQUARES WITH 26 LEDS EACH AND TYPE II SPILL  
LIGHT ELIMINATOR OPTICS WITH HOUSE SIDE SHIELD  
Light Source: -  
Ballast/Driver: -

**Summary**

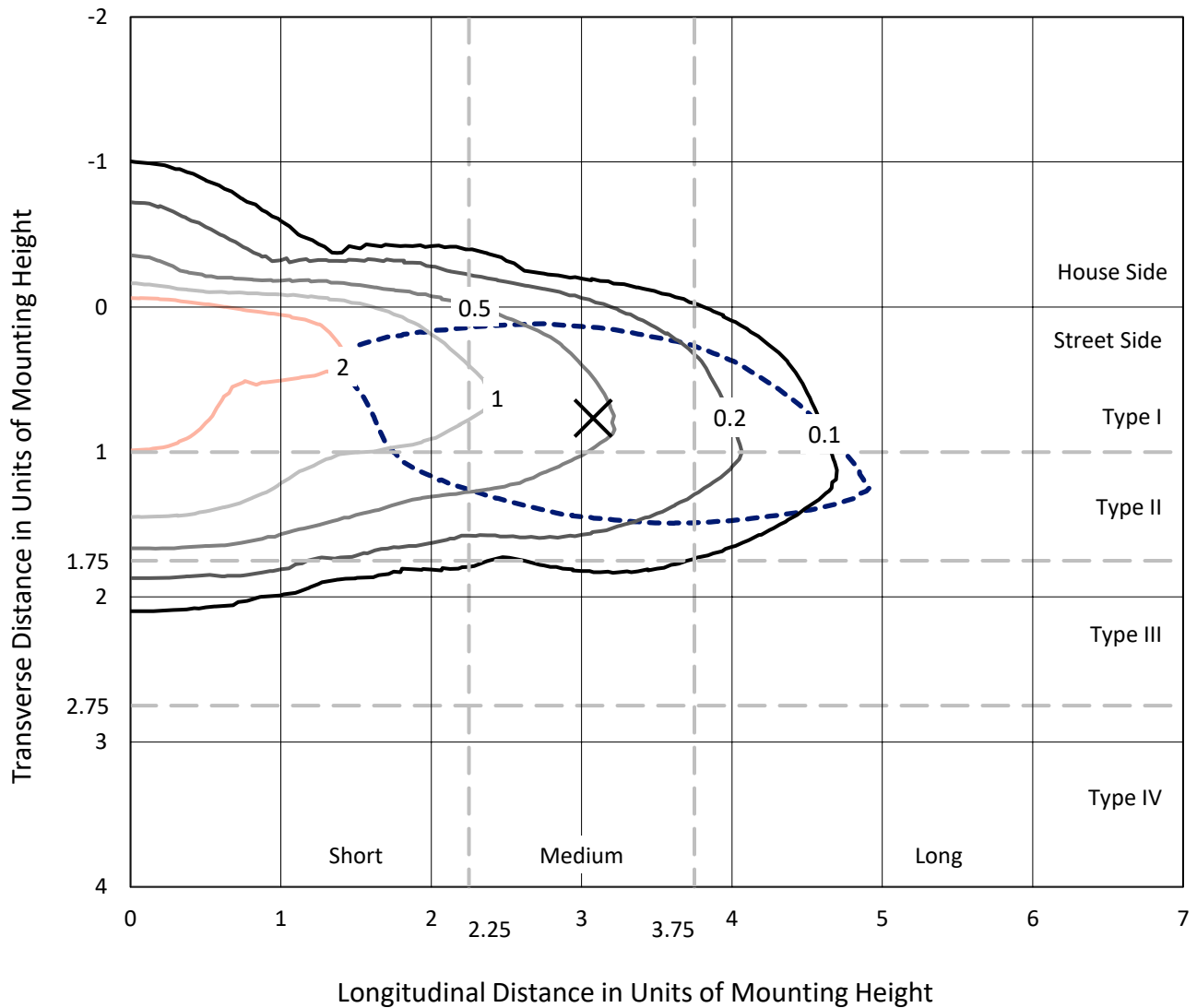
Lumens per Lamp: N/A  
Luminaire Lumens: 10137 lumens  
Efficiency: N/A  
Efficacy: 88.9 lumens/watt  
Luminous Opening: Rectangular (W 1' x L: 1' x H: 0')  
IES Classification: Type II - Medium  
BUG Rating: B1 - U0 - G2  
  
Input Watts (W): 114  
Input Voltage (V): NR  
Input Current (Ain): NR  
Voltage Rise (V): NR  
Power Factor: NR  
Total Harmonic Distortion (THDi): NR  
Frequency (hertz): 60  
Stabilization Time: NR  
Operation Time: NR  
Ambient Temperature (°C): NR  
Test Distance: 24 FT



REPORT NUMBER: P949392  
 CATALOG NUMBER: GALN-SB4A-930-U-SL2-HSS

### Iso-Footcandle Lines of Horizontal Illumination

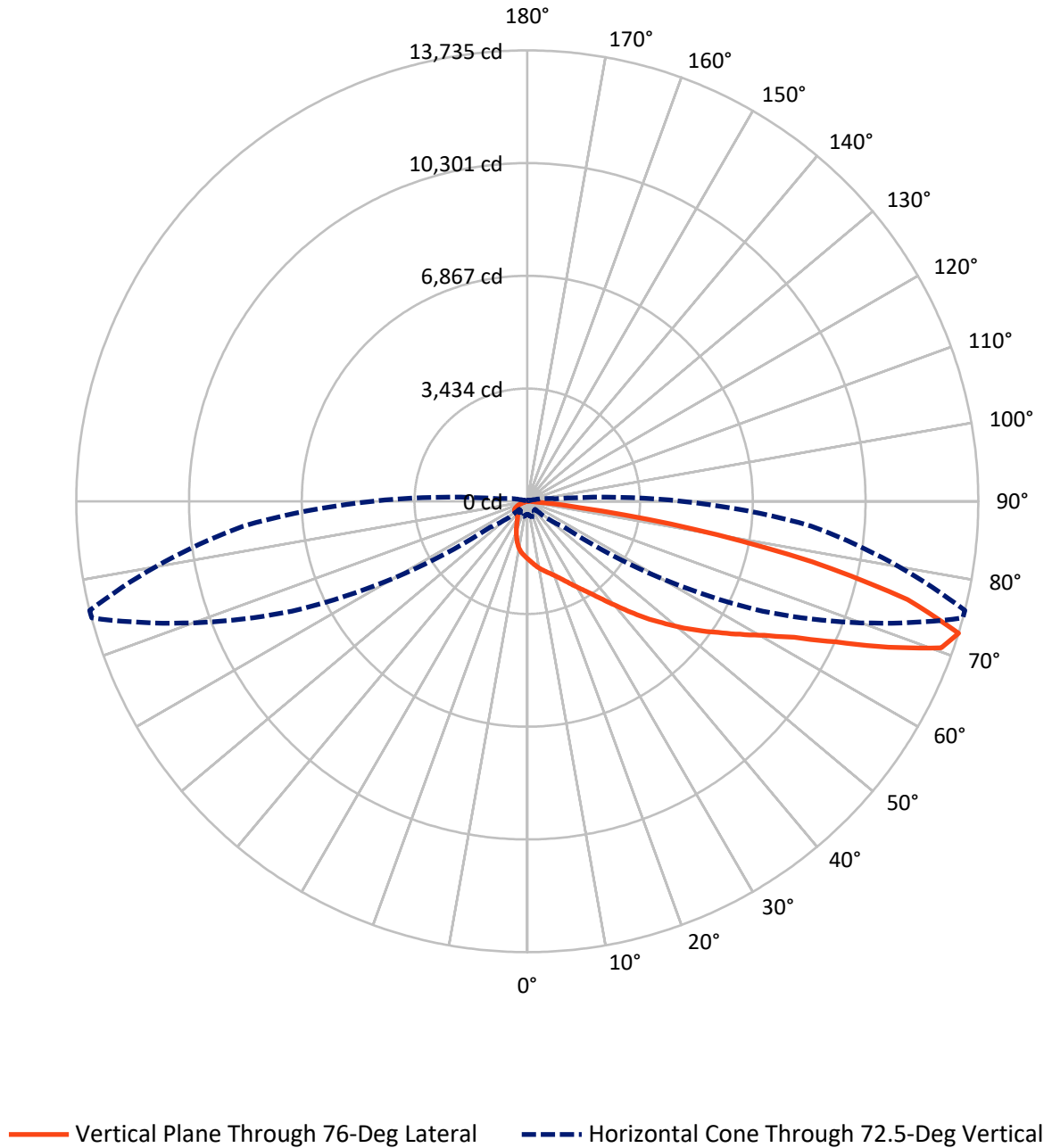
✕ Max cd  
 - - - 1/2 Max cd



Based on 25 foot mounting height. Maximum calculated value = 3.7 fc  
 Type II - Medium - N/A

REPORT NUMBER: P949392  
CATALOG NUMBER: GALN-SB4A-930-U-SL2-HSS

### Luminous Intensity Polar Plot



REPORT NUMBER: P949392  
 CATALOG NUMBER: GALN-SB4A-930-U-SL2-HSS

**FLUX DISTRIBUTION:**

		Downward	Upward	Total
<b>House Side</b>	Lumens	1037.5	0.0	1037.5
	% Fixture	10.2	0.0	10.2
<b>Street Side</b>	Lumens	9099.5	0.0	9099.5
	% Fixture	89.8	0.0	89.8
<b>Total</b>	Lumens	10137.0	0.0	10137.0
	% Fixture	100.0	0.0	100.0

**ZONAL LUMENS:**

Zone	Lumens	% Fixture
0°-10°	159.3	1.6
10°-20°	427.2	4.2
20°-30°	676.1	6.7
30°-40°	1046.1	10.3
40°-50°	1588.8	15.7
50°-60°	2190.3	21.6
60°-70°	2314.0	22.8
70°-80°	1587.4	15.7
80°-90°	147.7	1.5
90°-100°	0.0	0.0
100°-110°	0.0	0.0
110°-120°	0.0	0.0
120°-130°	0.0	0.0
130°-140°	0.0	0.0
140°-150°	0.0	0.0
150°-160°	0.0	0.0
160°-170°	0.0	0.0
170°-180°	0.0	0.0
0°-90°	10137.0	100.0
0°-180°	10137.0	100.0

**Coefficient of Utilization**



REPORT NUMBER: P949392

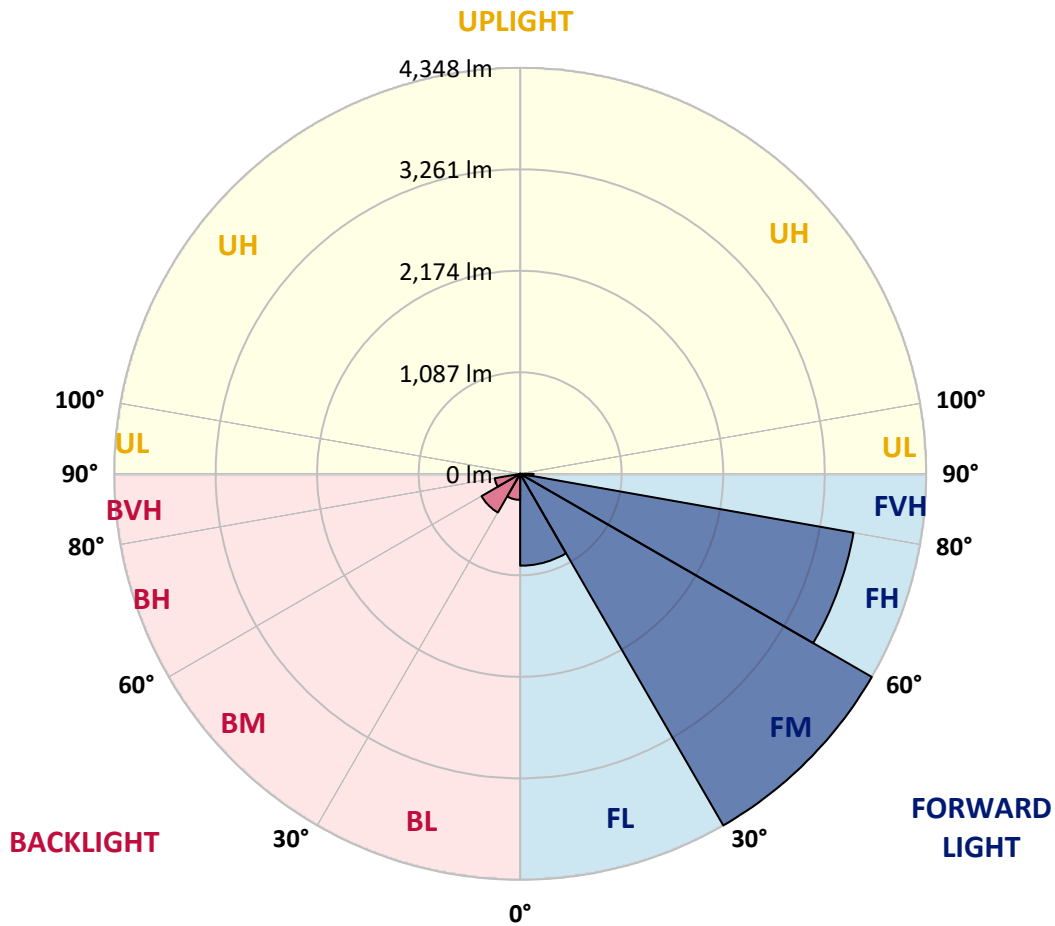
CATALOG NUMBER: GALN-SB4A-930-U-SL2-HSS

**LUMINAIRE CLASSIFICATION SYSTEM LUMEN TABLE AND BUG RATING:**

Zone	Lumens	% Fixture	Zone Rating/Lumen Limit		
			B	U	G
FL (0°-30°)	983.8	9.7			
FM (30°-60°)	4347.5	42.9			
FH (60°-80°)	3624.4	35.8			G2/5000
FVH (80°-90°)	143.8	1.4			G2/225
BL (0°-30°)	278.9	2.8	B1/500		
BM (30°-60°)	477.7	4.7	B1/1000		
BH (60°-80°)	277.0	2.7	B1/500		G1/500
BVH (80°-90°)	4.0	0.0			G0/10
UL (90°-100°)	0.0	0.0		U0/0	
UH (100°-180°)	0.0	0.0		U0/0	

**BUG Rating: B1-U0-G2**

Type II Medium



REPORT NUMBER: P949392

CATALOG NUMBER: GALN-SB4A-930-U-SL2-HSS

**CANDELA DISTRIBUTION (FULL):**

	0°	5°	15°	25°	35°	45°	55°	65°	75°	76°
0°	1751.8	1751.8	1751.8	1751.8	1751.8	1751.8	1751.8	1751.8	1751.8	1751.8
2.5°	2036.5	2009.5	2014.8	1987.8	1975.3	1945.1	1913.5	1872.1	1826.1	1826.1
5°	2250.9	2233.8	2233.8	2202.2	2177.9	2130.5	2074.0	2001.0	1914.2	1905.6
7.5°	2382.4	2371.8	2378.4	2360.0	2340.3	2291.0	2223.9	2128.5	2005.6	1995.1
10°	2408.0	2407.4	2425.8	2431.0	2444.2	2419.2	2359.4	2249.5	2095.7	2080.5
12.5°	2308.7	2296.2	2341.6	2394.9	2469.8	2503.4	2472.5	2360.0	2177.9	2156.8
15°	2145.6	2148.3	2191.7	2273.9	2398.8	2518.5	2558.6	2467.9	2261.4	2236.4
17.5°	2052.3	2042.4	2079.9	2153.5	2291.6	2460.6	2598.7	2568.5	2350.1	2321.9
20°	2041.1	2040.4	2049.0	2082.5	2187.7	2377.8	2594.1	2666.4	2454.7	2421.8
22.5°	2118.7	2117.4	2110.1	2103.6	2132.5	2296.9	2574.4	2759.8	2579.6	2544.1
25°	2237.7	2235.7	2224.6	2184.4	2156.2	2253.5	2556.0	2846.6	2727.6	2688.1
27.5°	2383.0	2381.7	2361.3	2300.8	2227.8	2257.4	2546.8	2936.0	2898.6	2859.8
30°	2561.2	2558.6	2516.5	2431.0	2335.7	2319.9	2559.3	3036.7	3076.8	3047.2
32.5°	2784.8	2777.6	2722.3	2593.4	2460.0	2403.4	2582.9	3139.9	3287.8	3260.2
35°	2957.7	2946.6	2914.3	2800.6	2604.0	2506.0	2638.2	3262.2	3541.7	3517.3
37.5°	3106.4	3095.2	3068.9	2975.5	2810.4	2636.8	2726.9	3425.3	3841.5	3829.7
40°	3266.8	3248.4	3235.9	3135.9	2986.7	2825.6	2853.8	3616.0	4186.7	4188.1
42.5°	3390.4	3383.2	3384.5	3307.6	3157.0	3049.1	3022.2	3831.0	4600.3	4612.8
45°	3496.3	3490.4	3514.7	3460.8	3328.6	3195.8	3219.5	4074.3	5052.8	5078.4
47.5°	3577.8	3584.4	3619.3	3584.4	3506.8	3299.0	3394.4	4336.7	5528.2	5531.5
50°	3659.4	3662.0	3719.9	3702.8	3671.2	3429.9	3555.5	4629.9	6029.2	6035.2
52.5°	3685.0	3681.1	3773.1	3815.2	3816.5	3591.6	3763.9	4949.5	6520.4	6539.5
55°	3553.5	3564.7	3713.3	3884.3	3952.0	3815.2	4045.4	5353.9	7043.9	7051.8
57.5°	2910.4	2972.2	3301.0	3697.5	4039.4	4135.4	4449.8	5826.7	7648.2	7640.9
60°	1766.2	1839.9	2233.1	3101.1	3754.1	4457.0	5045.5	6559.2	8308.4	8288.0
62.5°	987.7	1010.0	1135.6	1856.3	2855.2	4252.5	5627.5	7500.2	9194.8	9125.7
65°	727.9	735.2	764.8	909.4	1403.3	3270.7	5499.9	8625.3	10440.2	10317.2
67.5°	632.6	639.8	668.7	688.5	626.7	1718.2	4531.3	9249.4	12021.7	11860.6
70°	532.6	536.6	583.3	596.4	448.5	653.6	2911.1	9056.7	13485.4	13370.3
72.5°	397.2	413.0	480.7	512.2	359.7	347.2	1370.4	7918.4	13733.3	13734.6
75°	269.6	284.1	361.7	421.5	277.5	243.3	553.0	5912.9	11958.5	11958.5
77.5°	184.1	196.0	251.8	330.8	210.4	167.0	286.7	3752.7	8579.3	8881.1
80°	81.5	88.8	162.4	240.0	159.8	107.8	162.4	2054.9	5188.2	5124.4
82.5°	40.1	46.0	103.9	149.9	103.2	66.4	85.5	977.1	1681.4	1597.9
85°	7.9	10.5	55.9	63.8	48.0	29.6	32.2	300.5	202.5	231.5
87.5°	0.0	0.0	17.1	11.8	5.3	6.6	6.6	27.0	15.8	18.4
90°	0.0	0.0	0.0	0.0	0.0	0.0	0.0	0.0	0.0	0.0

REPORT NUMBER: P949392  
 CATALOG NUMBER: GALN-SB4A-930-U-SL2-HSS

**CANDELA DISTRIBUTION (continued):**

85°		90°	95°	105°	115°	125°	135°	145°	155°	165°	175°
1751.8	0°	1751.8	1751.8	1751.8	1751.8	1751.8	1751.8	1751.8	1751.8	1751.8	1751.8
1781.4	2.5°	1757.7	1733.3	1680.1	1627.5	1573.6	1524.2	1490.0	1455.9	1434.8	1425.6
1820.8	5°	1771.5	1722.2	1610.4	1493.3	1377.6	1264.5	1179.7	1100.1	1075.1	1033.7
1867.5	7.5°	1793.2	1713.0	1536.7	1339.5	1151.4	985.7	866.0	770.7	732.5	695.7
1907.6	10°	1807.7	1695.9	1439.4	1175.7	921.3	735.2	620.7	551.7	526.7	504.4
1945.1	12.5°	1813.6	1664.3	1327.6	992.3	716.7	560.2	491.9	459.6	451.1	443.2
1980.6	15°	1818.8	1633.4	1202.7	815.4	566.2	468.8	441.9	431.4	425.4	420.2
2016.8	17.5°	1823.4	1593.9	1060.0	662.8	478.1	432.0	418.9	407.7	403.1	397.2
2068.7	20°	1839.2	1555.8	932.4	547.1	430.0	405.7	391.3	379.4	375.5	371.5
2142.4	22.5°	1868.8	1524.9	808.8	468.8	401.1	378.8	360.3	347.2	344.6	341.9
2231.8	25°	1904.3	1486.8	692.4	418.2	372.8	347.9	327.5	316.3	313.7	314.3
2335.0	27.5°	1949.7	1444.7	592.5	386.0	347.9	318.9	295.9	287.4	288.7	291.3
2454.0	30°	1999.7	1405.9	514.2	363.6	325.5	293.3	270.3	264.3	268.9	272.9
2613.2	32.5°	2074.0	1371.7	459.6	345.9	305.8	272.2	253.8	246.6	251.8	257.1
2816.4	35°	2175.2	1354.6	428.7	330.8	288.7	255.8	237.4	232.1	237.4	238.7
3064.3	37.5°	2299.5	1353.3	415.6	318.3	272.9	242.0	221.6	219.6	223.6	224.2
3362.1	40°	2460.0	1361.8	405.7	309.1	256.5	226.2	207.1	205.2	206.5	211.1
3720.5	42.5°	2663.2	1397.3	391.9	297.2	238.7	210.4	195.3	190.7	190.0	195.3
4121.6	45°	2918.3	1475.6	373.5	278.2	222.9	197.3	182.1	176.9	174.9	176.2
4535.9	47.5°	3196.4	1571.6	355.1	260.4	211.7	186.7	171.6	165.0	161.8	161.8
4923.2	50°	3466.0	1680.1	342.6	242.0	203.8	176.9	160.4	153.9	148.6	147.3
5321.7	52.5°	3733.0	1786.6	332.7	223.6	194.6	164.4	149.9	142.7	136.8	134.1
5716.2	55°	3976.3	1887.9	315.6	205.8	182.8	151.2	139.4	132.2	124.9	120.3
6116.0	57.5°	4209.8	1972.0	284.1	187.4	164.4	138.7	128.2	120.3	111.8	105.9
6520.4	60°	4422.1	2015.4	244.6	167.7	146.0	125.6	115.7	108.5	97.3	87.5
6918.3	62.5°	4583.9	1998.3	201.9	145.3	126.9	113.8	101.3	94.0	80.9	69.0
7395.0	65°	4749.6	1905.0	161.1	121.7	111.1	98.0	84.8	77.6	62.5	50.0
8040.1	67.5°	4964.6	1705.7	126.9	101.3	96.0	77.6	66.4	61.8	51.3	39.5
8732.5	70°	5102.7	1325.0	98.6	82.2	78.9	56.6	51.3	50.6	40.8	30.2
8685.8	72.5°	4724.0	868.6	75.6	62.5	56.6	36.8	39.5	39.5	29.6	20.4
7614.0	75°	3943.4	508.3	54.6	44.7	32.2	23.7	27.0	27.0	18.4	9.9
5426.9	77.5°	2816.4	270.9	36.2	27.6	16.4	10.5	14.5	13.8	5.9	0.7
2127.2	80°	1077.1	93.4	17.1	11.2	4.6	2.0	1.3	0.7	0.7	0.0
332.1	82.5°	164.4	24.3	3.3	2.6	0.0	0.0	0.0	0.0	0.0	0.0
70.4	85°	29.6	3.3	0.0	0.0	0.0	0.0	0.0	0.0	0.0	0.0
18.4	87.5°	6.6	0.0	0.0	0.0	0.0	0.0	0.0	0.0	0.0	0.0
0.0	90°	0.0	0.0	0.0	0.0	0.0	0.0	0.0	0.0	0.0	0.0

(END O

<u>180°</u>
1751.8
1426.9
1036.3
695.0
503.7
443.2
420.2
397.2
372.2
340.0
313.0
290.0
271.6
255.8
238.0
222.9
210.4
194.6
178.2
161.8
146.6
132.8
118.4
103.2
84.8
64.4
46.7
36.8
27.0
17.8
7.9
0.0
0.0
0.0
0.0
0.0
0.0
0.0

F REPORT)